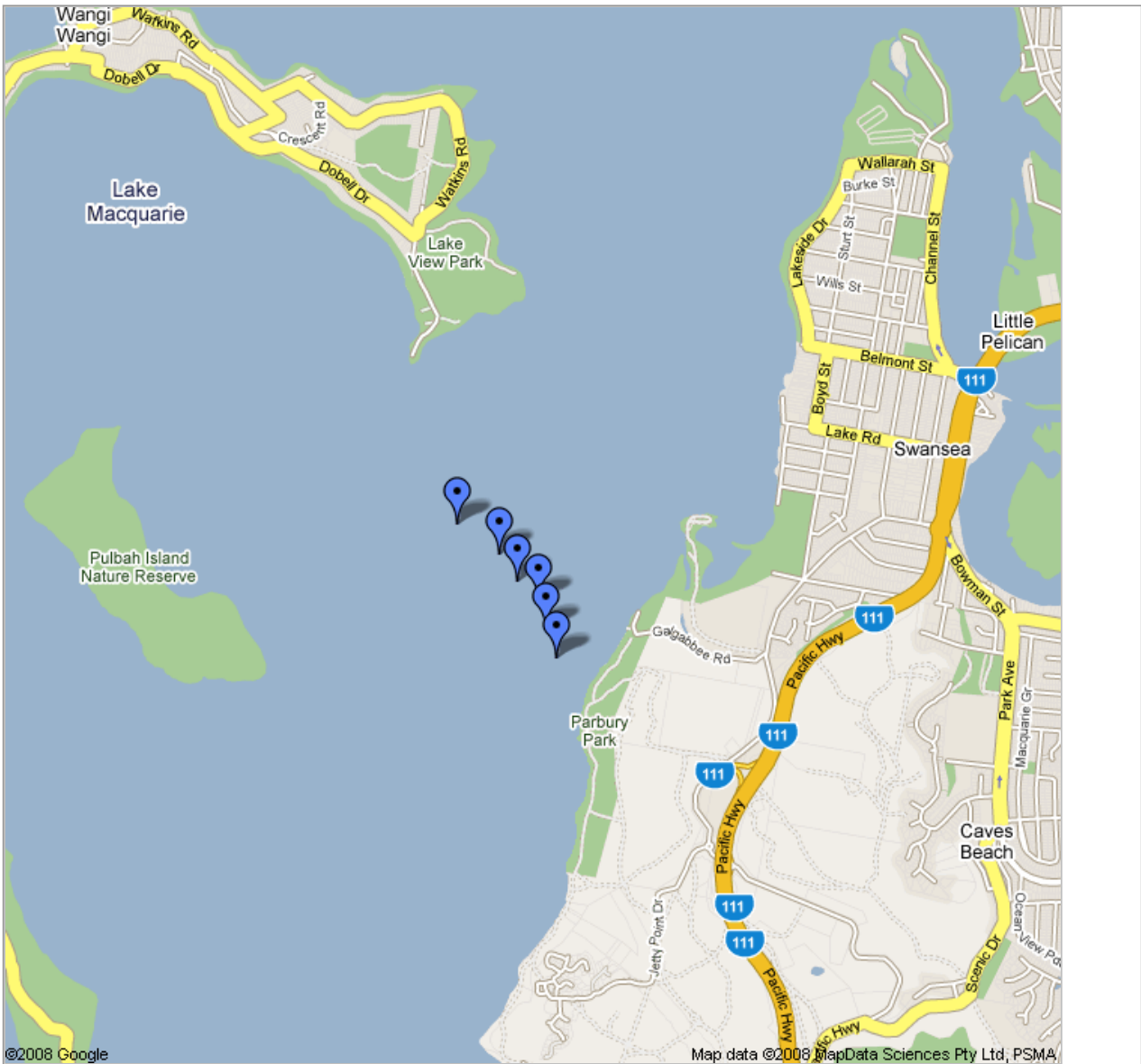










Notes Reef Ball reefs established by NSW Department of Primary Industries.



Lake Macquarie Artificial Reefs

1,512 views - Public
Created on Dec 15 - Updated Dec 22
By [fisheries.FADs](#)
[Rate this map](#) - [Write a comment](#)

-  [LM AR1](#)
Lat (S) 33.05.583, Long (E) 151.36.602
-  [LM AR2](#)
Lat (S) 33.05.670, Long (E) 151.36.743
-  [LM AR3](#)
Lat (S) 33.05.745, Long (E) 151.36.804
-  [LM AR4](#)
Lat (S) 33.05.801, Long (E) 151.36.876
-  [LM AR5](#)
Lat (S) 33.05.887, Long (E) 151.36.902
-  [LM AR6](#)
Lat (S) 33.05.969, Long (E) 151.36.942