








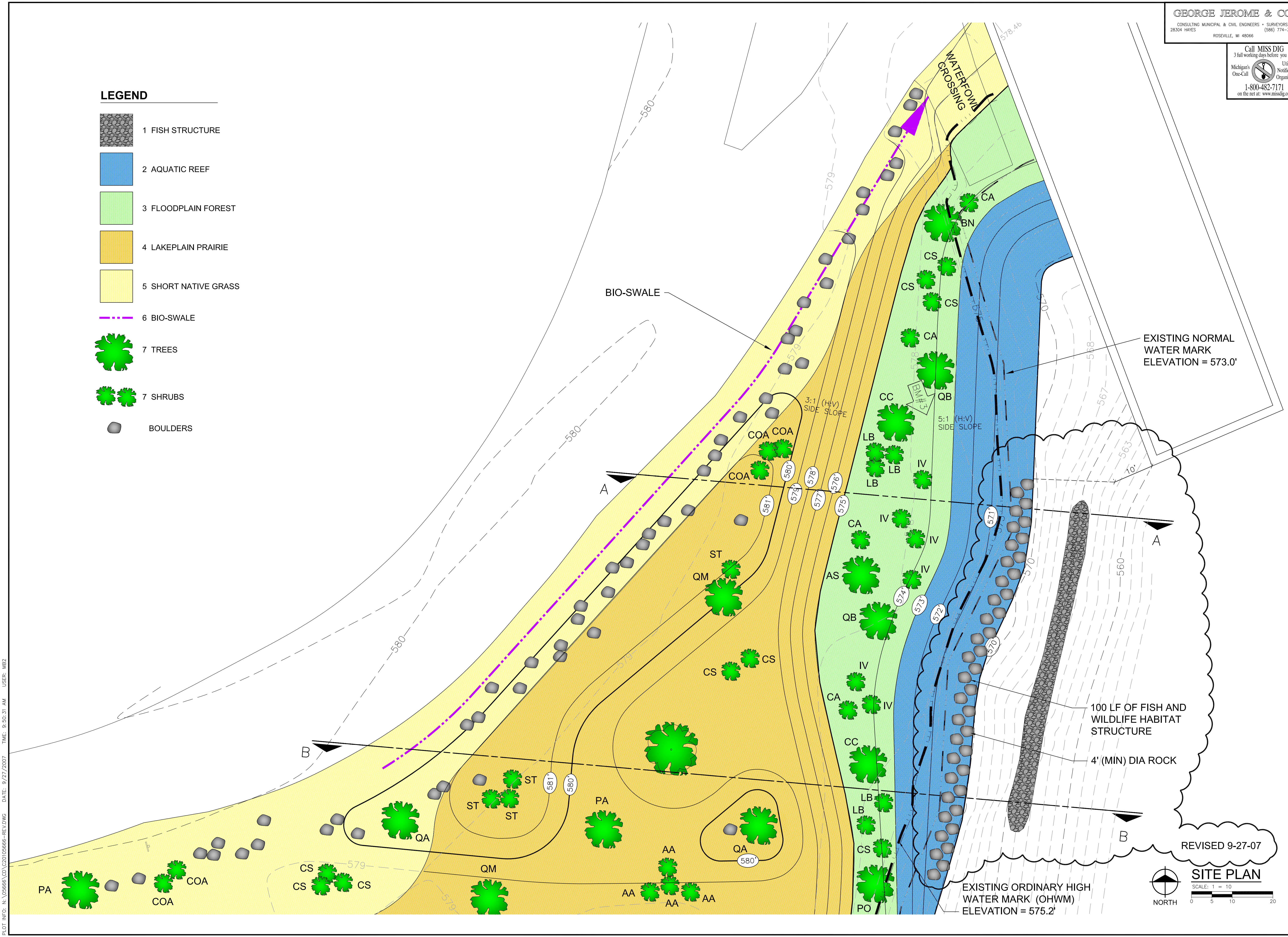


Call MISS DIG
 3 full working days before you dig:
 Michigan's One-Call Utility Notification Organization
 1-800-482-7171
 on the net at: www.missdig.org

LEGEND

-  1 FISH STRUCTURE
-  2 AQUATIC REEF
-  3 FLOODPLAIN FOREST
-  4 LAKEPLAIN PRAIRIE
-  5 SHORT NATIVE GRASS
-  6 BIO-SWALE
-  7 TREES
-  7 SHRUBS
-  BOULDERS



DTE ENERGY
 Wayne County, Michigan
 Detroit River Shoreline & Fish Habitat Restoration



engineers
 scientists
 architects
 constructors

Drawn By
 Designer
 Reviewer
 Manager

Hard copy is intended to be 24"x36" when plotted. Scale(s) indicated and graphic quality may not be accurate for any other size.

PROJECT NO.
G05666

SHEET NO.
1

REVISED 9-27-07

SITE PLAN

SCALE: 1" = 10'

PLOT INFO: N:\05666\CD\220105666-REV.DWG DATE: 9/27/2007 TIME: 9:50:31 AM USER: ME2
 N:\05666\REV\B-2436FICH-NATIVESCAPE.DWG
 N:\05666\REV\220105666-REV-BOULDERS.DWG